US Army Corps of Engineers

POA-2016-407, Wrangell Harbor

US ARMY CORPS OF ENGINEERS

LEGEND

Corp Projects Notebook

Authorized Navigation Projects in Alaska

US Army Corps of Engineers
This map was produced using the SimSuite web application on:
06 Dec 2016 @ 1424

US Army Corps of Engineers

POA-2016-407, Wrangell Harbor

US ARMY CORPS OF ENGINEERS

LEGEND

Corp Projects Notebook

Authorized Navigation Projects in Alaska

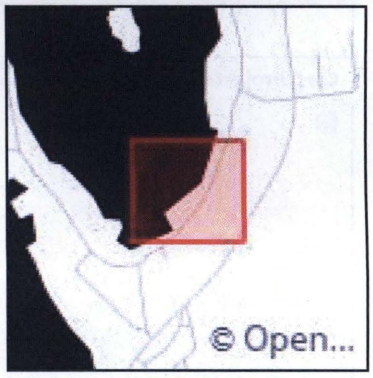

US Army Corps of Engineers
This map was produced using the SimSuite web application on:
06 Dec 2016 @ 1441

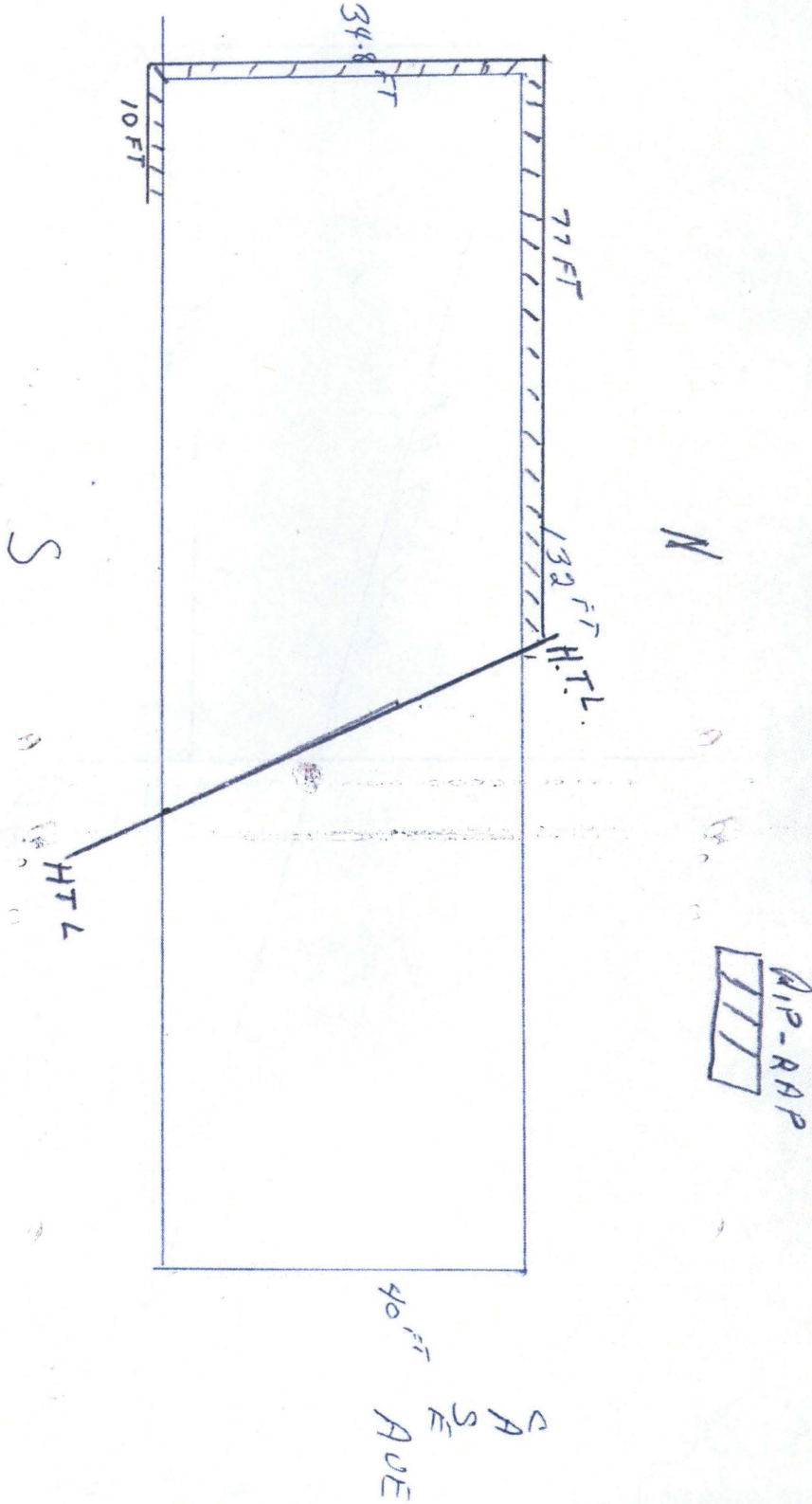
TOP VIEW
N
RIP-RAP
CASE AVE
40 FT
132 FT
H.T.L.
77 FT
34.8 FT
10 FT
S
HTL

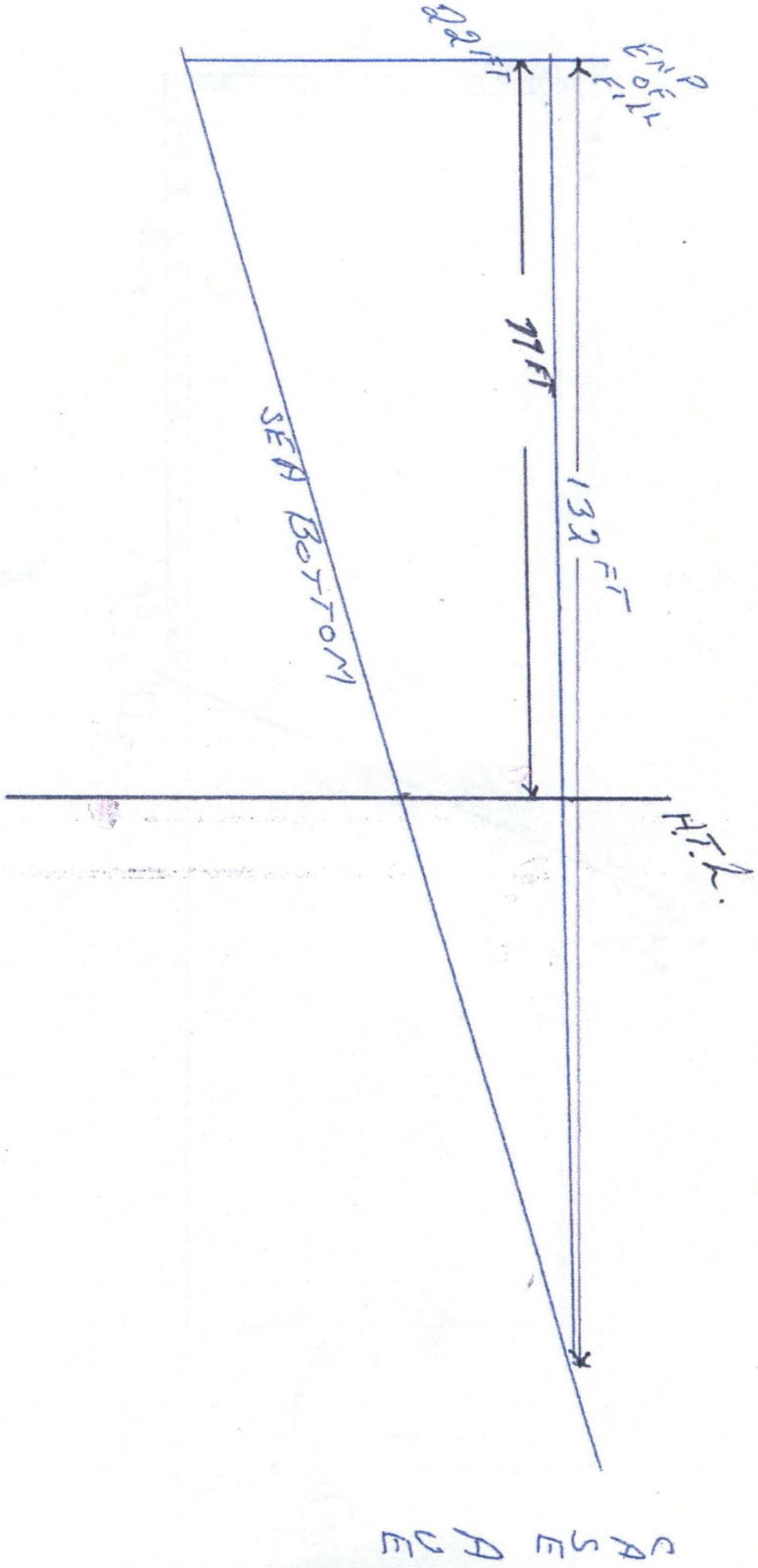
SIDE VIEW
H.T.L.
132 FT
77 FT
SEA BOTTOM
82 FT
TOP OF FILL
SEA BASE

December 7, 2016



CASE ACE

SUNDAY 8-21 LOW TIDE -1.8FT



THIS IS A LOW TIDE OF -1.8FT ON SUNDAY 8-21